

[About AIRNow](#) | [AIRNow Partners](#) | [FAQs](#) | [Contact Us](#)

Search:



LOCAL AIR QUALITY CONDITIONS AND FORECASTS

Zip Code: State:






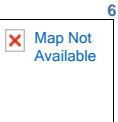

























[U.S. Air Quality Summary \(text\)](#)

[AIRNow Home](#) >> **Air Quality Maps - Archive - Monthly Overview**

Note: It is not possible to display maps prior to October 12, 2009 with our new system. For older maps please visit the [1/1/2009 - 10/11/2009 map directory](#) for instructions.

Map Type: AQI Peak United States
Map Region:
Month: **Year:**

May 2010

Sun	Mon	Tue	Wed	Thu	Fri	Sat
						
						
						
						
						
						

[Maps \(1/1/2009 - 10/11/2009\)](#) | [About the Data](#) | [For research and decision-making exercises](#) | [For feeds of AIRNOW data](#)

[Privacy and Security](#) | [Accessibility](#) | [Contact Us](#)

 [AIRNow on Facebook](#)
 [Subscribe to RSS](#)
 [Follow Us on Twitter](#)
 [Mobile](#)