



The official website of  
**COLIN ANDREWS**




www.ColinAndrews.net

- HOME
- CONSCIOUSNESS
- PHOTOGRAPHY
- CROP CIRCLE RESEARCH
- PRESENTATIONS
- SWALLOWTAIL FARM
- STORE
- MEDIA COVERAGE
- BIOGRAPHY
- 2012 DEBATE
- CLIMATE CHANGE
- QUOTATIONS
- LETTERS
- WHAT'S NEWS?
- BLOG
- CONTACT
- NEW POSTINGS
- UFO

### What Now? Seen on radar by thousands today over Australia. What is going on?

Anonymous details received today and new images seen by thousands. Select the image below.

January 22, 2010.  
Colin Andrews



Two bizarre features seen on radar over the North West and South East of Australia today ( Jan 22, 2010)  
The ring over the south east appeared approximately 30 seconds before the bizarre red star over the north west.

The original article dated January 15th 2010 [HERE](#)



Many people have written about the phenomenon called [Chemtrails](#).

Loops Single image Other Radars Radar Help

Nearby radars

Pointer data

Pointer

2108 km West  
2058 km North  
2946 km Away  
314 Degrees

Map Coordinates

8 deg 29 min S  
114 deg 19 min E

Degrees & Minutes  
Decimal Degrees

Origin

0 km East  
0 km North

Reset

Pointer data is relative to Origin. Click anywhere on radar image, to set a new origin.

22 JAN 10 01:30 UTC

22/01/10 01:42UTC

Rain Rate

Light Moderate Heavy

Latest Image Received at: 02:48 UTC/GMT Fri 22 Jan 2010

WST CST CDT EST EDT

10:48pm 12:48pm 04:18pm 12:48pm 04:18pm

I have received E-mails from all over Australia today reporting this rather extraordinary feature captured on the Australian Government Bureau of Meteorology radar site. This follows a series of so far u-explained features seen on Australian national radars since the 15th. For a while radar from the Melbourne Airport facility was out of action ( see below). Another strange ring appeared today over the South East of the country as seen below.

Today has been very lively surrounding this debate over what some are suggesting are weather modification experiments now under way over huge country.

I have received data also today that shows the HAARP facility has been ramped up (see their own monitoring data below).

One anonymous source sent me details that he claims to account for the large ring which started this article, that which appeared on the 15th. I would not normally publish material from anonymous sources but in this occasion somehow it seemed right that I should.

Below some of the e-mails today that people who were good enough to let me know what they were seeing on the national radar in Australia.

**Radar service is currently unavailable due to:**

Reason: Technical or equipment problems  
 Date: 18-01-2010  
 Start time: 00:10  
 Duration: 288 hour  
 Estimated time of restoration of service: 30/1/2010 00:10  
 Please use the backup [Melbourne Airport radar](#).

*The Melbourne Airport radar shown out of action on January 18th 2010.*

E-mails received today  
 January 22, 2010.

From: jurgs <jurgs@internode.on.net>  
 Subject: RE: Rings over Australia  
 To: "Colin Andrews" <colinandrews415@yahoo.com>  
 Date: Friday, January 22, 2010, 1:48 AM

Dear Mr Andrews...please find attached more captures of the National BOM site taken of all days today, 22nd January 2010... showing two rings which flashed on and off, alternatively.. one in colour... again in Western Australia and the lesser of the two circles over Melbourne, Victoria.

The National Loop incorporates 4 frames. The capture numbered 22012010.6 shows when neither circle was present.

Kind regards

Jurgen

-----  
 From: Michael Relfe  
 Subject: RE: The Ring over Australia 2  
 To: "Colin Andrews"  
 Date: Thursday, January 21, 2010, 4:19 PM

The picture of the "radar rings" is the result of a test period for a Tesla Shield Generator. The correct question is "What type of government installation is located at the center of that image"

Hi

Similar images can be located on the [www.cyberspaceorbit.com](http://www.cyberspaceorbit.com) website (it is frozen and still available even though the creator has passed on) I think they are filed under "radar rings" or something similar. The give away is the fact that it is a ring, with a clear area inside. As a former Navy radar technician I am familiar with almost any type of radar return and what is displayed is actually impossible unless you are familiar with Tom Beardens description of a "fourier transformed scalar wave" and how it "just appears" at a certain point. A "slow" scalar wave is transmitted, then a "faster" scalar wave is transmitted. When the faster wave overtakes the slower wave, the two waves "pair couple" and create a standing wave at that point. If you transmit this with an omni-directional antenna, you have a "bubble" or "shield" around the transmitting station / area.

Hope this helps. Its nice to see tax dollars at work doing something good for a change.

Sincerely

Michael Relfe

-----  
 name = Anonomous  
 email = not entered  
 comments = Re:Strange Australian weather artical.

**The Jindalee Operational Radar Network (JORN) consists of two OTHR(over the horizon radar), one near Longreach, Qld. and the other near Laverton, WA, jointly operated from the JORN Coordination Centre (JCC) at RAAF Base Edinburgh, SA by No 1 Radar Surveillance Unit.**

**The radars are an advanced development of the Australian designed Jindalee radar at Alice Springs which is in operational use as well as being a research and development facility used by DSTO for ongoing OTHR improvement.**

**JORN radars are capable of all weather detection of air and surface targets inside an arc of up to 3,000 km range extending from Geraldton in the west around to Cairns in the east. JORN makes a crucial contribution to broad area surveillance of Australia's strategically important northern approaches.**

<http://upload.wikimedia.org/wikipedia/en/8/88/Scanrange.jpg>

**Australian HAARP?**

-----  
 name = Paul Harris  
 email = xxxx known but removed  
 phone =xxxx known but removed  
 comments = Colin , have a look at the national weather map right now! Look at the radar and satellite loop. In particular pay attention to the TC over NW WA, the Low in Vic to the lower RHS (Gippsland) and see what I mean. Then on the loop turn off the satellite option (ticked box) and have a look at the two mentioned and in SE Qld around Bris, you will notice Straight (as in ruler straight) lines of rain in a spiral formation. These have been not only around Bris but around Darwin as well. I suggest the Dopler (Golf Ball Radar) installations deployed all along coast are part

Darwin as well. I suggest the Doppler (Doppler) Radar installations deployed all along coast are part of the Haarp project).

-----  
 name = chris Simpson  
 email = xxxx known but removed  
 phone = xxxx known but removed  
 comments = Hi Colin

Could not help seeing one comment re the unusual rings in the Kalgoorlie SW Oz area.

A few years ago , a guy named Harry Mason did some investigating of unusual aerial phenomena in the Kalgoorlie area. It also covered the use of a sheep station by the japanese sect (aum supreme?) that set off the tokyo underground gas attack and Mason implied they were using the station to experiment with some tesla or scalar device.

I am sure I saw it in Nexus mag or hard evidence magazine (aust publications). Also the "over the horizon radar" I believe is based out near a town called Laverton north of Kalgoorlie.

Sorry that's all I have.

-----  
 From: "jon baird" <xxxx>  
 To: xxxx Colin Andrews  
 Sent: Thursday, January 21, 2010 11:24:14 PM GMT -05:00 US/Canada Eastern  
 Subject: Re: unusual weather circles

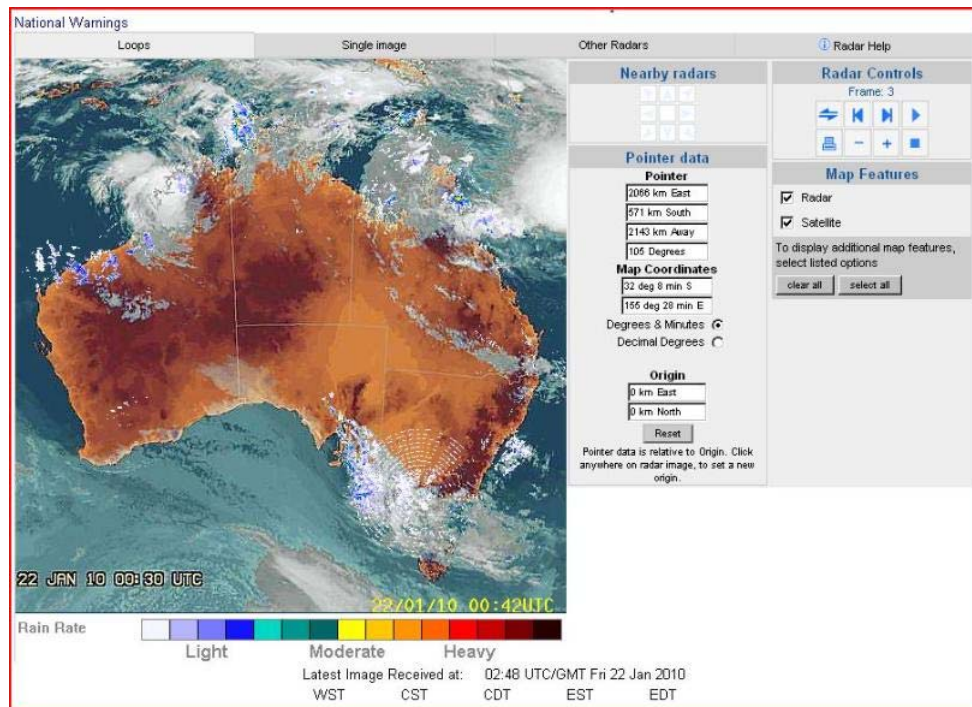
...I checked the chart an hour ago ...and whoa!! there's 2 of them on the chart...although different times.....one i've never seen before the other more common...so...(my son showed me how to save them and so here they are!!)

One off the western Australian coast (1.42 UTC) with a black centre with a red star and an hour before one near Melbourne (00.42 UTC)...you may find these interesting...i did...

Again colin...you can do what you like with these images

regards

jon



This is Weather Modification

Hi Colin,

This is weather modification. Best source of info is:

<http://www.cheniere.org/>

From what I have been able to determine there is one of these scalar wave emitters in every capital city

in oz, plus tocumwal, halls creek, mackay, alice springs, sth of the gulf, broome and some town or military base sth east of perth plus I'm convinced they have a portable device that is used frequently. What is more incredible and unbelievable is the view of the sky from anywhere within the range of these things when there is the visible action from the electronic manipulation and/or the aerial onslaught by aircraft. Enjoy the attachment and I'll send more info when I have more bandwidth available!  
 Cheers  
 tj Interesting follow up E-mails [HERE](#)

-----  
 name = Jurgen S  
 email =xxxx known  
 comments = Dear Mr Andrews,

I have some interesting images taken from the Australian Bureau of Meteorology website which are very very similar to the ones in your story dated 18th January 2010 and headed "There is very strange weather happening here - please check"

The images i caputred (using microsoft snipping tool) however were taken on the **13th February 2009**, still in Western Australia but much further north with the centre of the circle being i believe being the Halls Creek radar facility...or could be touch further north at the Wynham facility.

The initial story in regards to this so called weather anomaly i encountered via this website, which links back to your website and subsequent story...

<http://www.realufos.net/>

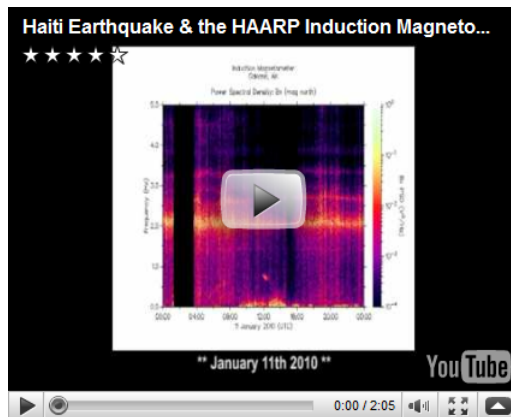
You can imagine my surprise when i saw the image and recalled the images i captured nearly a year ago now.

Kind regards  
 Jurgs

**HAARP WAS RAMPED UP FOR TWO DAYS - OFFICIAL DATA.**


Name: Known  
 Colin,  
 Look and listen to this..... HAARP was ramped up for two days right before the quake in Haiti (3 images)

The HAARP Induction Magnetometer readings were provided by Prof. Kanji Hayashi of the Department of Earth and Planetary Physics, University of Tokyo. 3 minutes long...



The large ring of black radiating spokes, centered upon a 'Ruby Red Star' feature as seen today over the north west of Australia is an odd one. Ive been an amatuar meteorologist now for 40 years and have spent countless hours looking at weather data from satelliotes and radar sceens and have never seen such a feature before. I have sent questions to the Australian Government Bureau of Meteorology asking for comments, a site by the way which is as good as they come on the subject. I will report back what they have to say.

Closed as of 1630 hrs US eastern time, January 22, 2010.  
 Colin Andrews





*Is this one of the new signs of change  
we could have anticipated during such  
significant transition?*

SHARE

What is HAARP ? and NEW developments select >>

**NEXT**

What is HAARP ?

© Copyright 2009 Colin Andrews, C.P.R. International. All rights reserved. This material may not be published, broadcast, rewritten or redistributed.