


weather.gov



National Oceanic and Atmospheric Administration's National Weather Service



[Site Map](#) [News](#) [Organization](#)

Search NWS All NOAA

Local forecast by "City, St"

[Home](#) > National Maps

City, St

Sign-up for Email Alerts

XML RSS Feeds

Warnings

Current
By State/County...
UV Alerts

Observations

Radar
Satellite
Snow Cover
Surface Weather...
Observed Precip

Forecasts

Local
Graphical
Aviation
Marine
Hurricanes
Severe Weather
Space Weather
Fire Weather

Text Bulletins

By State
By Message Type
National

Forecast Models

Numerical Models
Statistical Models...
MOS Prod
GFS-LAMP Prod

Climate

Past Weather
Predictions

Weather Safety

Weather Radio
Hazard Assmt...
StormReady /
TsunamiReady
Skywarn™

Education/Outreach

Information Center

Tsunamis
Publications...

Contact Us

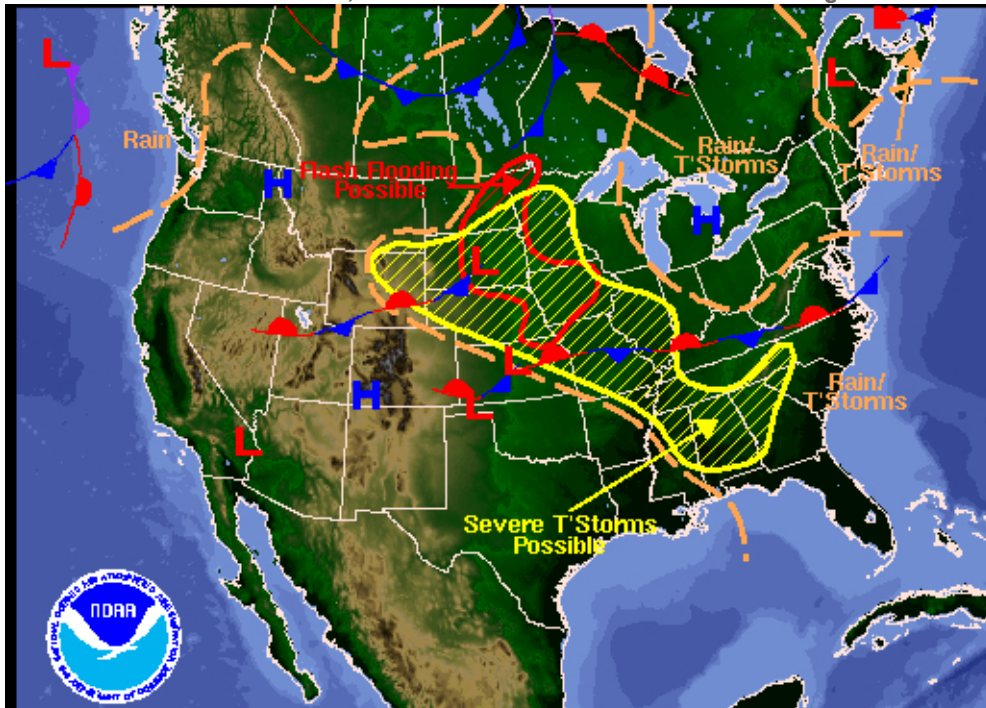
FAQ
Comments...



This current Forecast for North America is produced by the [Hydrometeorological Prediction Center](#) of the [National Centers for Environmental Prediction](#). It is normally updated at about 7am US Eastern time.

[Warnings & Forecasts](#) | [Graphical Forecasts](#) | [National Maps](#) | [Radar](#) | [Water](#) | [Air Quality](#) | [Satellite](#) | [Climate](#)

To view local information, select area of interest and click on the image below.



Weather Forecast for Sun, Jun 26, 2011, issued 4:55 PM EDT
DOC/NOAA/NWS/NCEP/Hydrometeorological Prediction Center
Prepared by Gerhardt based on HPC, SPC, and NHC forecasts

[High Resolution Version](#) | [Legend](#) | [About These Maps](#) | [Animated Forecast Maps](#)

[Alaska Maps](#) | [Pacific Islands Map](#) | [Ocean Maps](#) | [Previous Days Weather Maps](#)

12 Hour Fronts/Precipitation 24 Hour Fronts/Precipitation 36 Hour Fronts/Precipitation 48 Hour Fronts/Precipitation



Day 3 Fronts



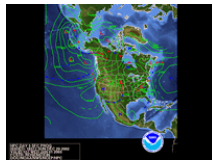
Day 4 Fronts




Day 5 Fronts



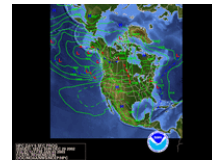
Day 6 Fronts



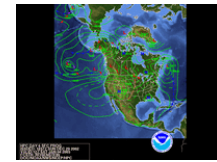
Surface Analysis



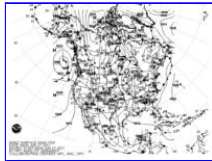
Precip Amt Day 1



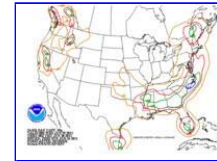
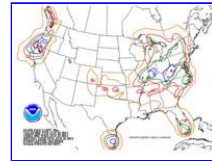
Precip Amt Day 2



Precip Amt Day 3



Hi Res Version



US Dept of Commerce
National Oceanic and Atmospheric Administration
National Weather Service
1325 East West Highway
Silver Spring, MD 20910
Page Author: NWS Internet Services Team
Page last Modified: 21 January, 2010 12:07 PM

[Disclaimer](#)
[Information Quality](#)
[Credits](#)
[Glossary](#)

[Privacy Policy](#)
[Freedom of Information Act \(FOIA\)](#)
[About Us](#)
[Career Opportunities](#)